ELEVATIONS IN FEET AMSL
ALL OTHER DIMENSIONS IN METRES
BEARINGS ARE MAGNETIC

AERODROME OBSTACLE CHART - ICAO

TYPE A - OPERATING LIMITATIONS

DUBAI / AL MAKTOUM INTL.
UNITED ARAB EMIRATES

RWY 13/31

MAGNETIC VARIATION 2° E (2026)
ORDER OF ACCURACY: Horizontal 3M; Vertical 1FT

DECLARED DISTANCES		
RWY 13		RWY 31
1838	TAKE-OFF RUN AVAILABLE	1838
1838	TAKE-OFF DISTANCE AVAILABLE	1838
1838	ACCELERATE-STOP DISTANCE AVAILABLE	1838
1688	LANDING DISTANCE AVAILABLE	1688

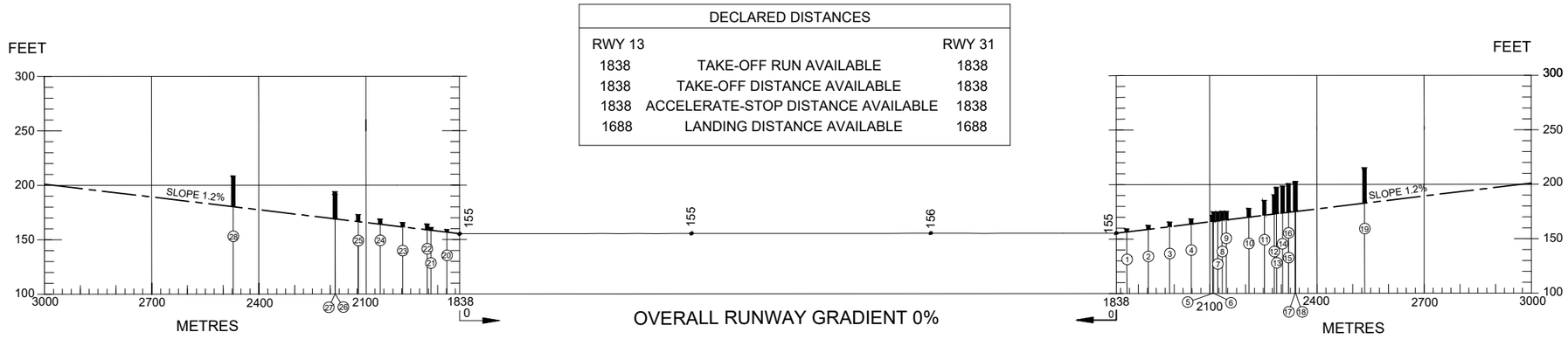

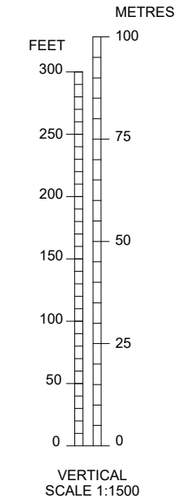

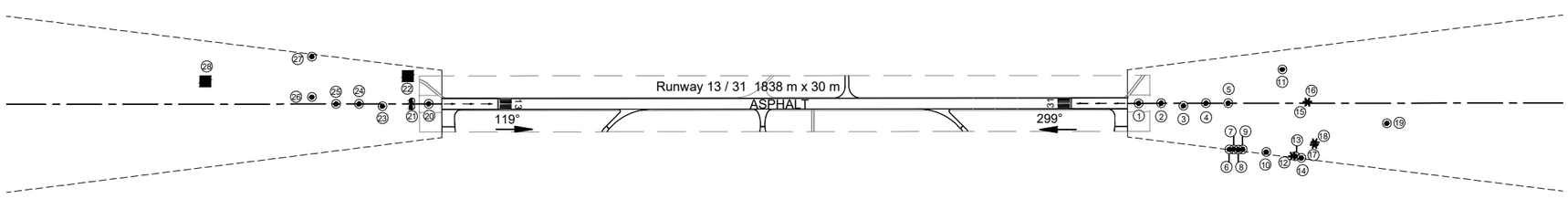

HORIZONTAL SCALE 1:15,000

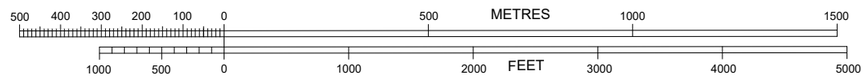

CAUTION

EXCLUSIVE USE FOR EFTA AIRCRAFT ONLY

LEGEND		
		PROFILE
IDENTIFICATION NUMBER	⑩	
HEIGHT AMSL	25	
BUILDING	■	13
TREE / BUSH	*	
POLE, AERIAL, TOWER, ETC	◉	
LOCALISER		

#	Description	WGS-84 Coordinates		ELEV AMSL	Survey Ref #
		Latitude	Longitude	FT	
1	APPROACH_LT	245142.9469N	0551005.7261E	159.25	2888
2	APPROACH_LT	245141.9346N	0551007.5551E	162.29	2887
3	APPROACH_LT	245140.7324N	0551009.2512E	165.42	2879
4	APPROACH_LT	245139.9105N	0551011.2115E	168.39	2875
5	APPROACH_LT	245138.9009N	0551013.0370E	171.43	2874
6	STREETLIGHT	245135.4140N	0551010.8300E	174.81	2542
7	STREETLIGHT	245135.2243N	0551011.1991E	175.06	2541
8	STREETLIGHT	245134.9924N	0551011.5511E	175.30	2540
9	STREETLIGHT	245134.8082N	0551011.9270E	175.31	2539
10	FENCE	245133.5521N	0551013.7163E	177.88	2551
11	STREETLIGHT	245138.9683N	0551019.1222E	185.33	2526
12	TREE_SMALL	245132.0463N	0551015.6625E	190.63	34575
13	STREETLIGHT	245131.9331N	0551015.8668E	197.19	2005
14	STREETLIGHT	245131.5132N	0551016.2918E	198.45	2094
15	TREE	245135.3549N	0551019.5209E	199.41	35255

#	Description	WGS-84 Coordinates		ELEV AMSL	Survey Ref #
		Latitude	Longitude	FT	
16	TREE	245135.4074N	0551019.5612E	200.55	35254
17	TREE	245131.9139N	0551017.9995E	201.67	35272
18	TREE	245132.0454N	0551018.1549E	202.76	35271
19	ROADSIGN	245130.2194N	0551024.9898E	215.26	31606
20	APPROACH_LT	245215.0316N	0550907.7520E	159.25	2889
21	31_LOC_NFM	245215.7764N	0550906.4004E	160.96	16136
22	LIGHTNING_CONDUCTOR	245218.0396N	0550907.4578E	164.24	2905
23	APPROACH_LT	245216.9273N	0550903.8483E	165.56	2894
24	APPROACH_LT	245218.1773N	0550902.0711E	168.69	2623
25	APPROACH_LT	245219.2114N	0550900.1934E	172.92	2624
26	STREETLIGHT	245220.8179N	0550858.5760E	191.47	2656
27	STREETLIGHT	245223.8223N	0550900.5596E	194.02	2658
28	BUILDING	245226.8090N	0550850.6638E	208.45	33131

CHANGES: Updated MAG VAR Year.