ELEVATIONS IN FEET
ALL OTHER DIMENSIONS IN METRES
BEARINGS ARE MAGNETIC

AERODROME OBSTACLE CHART - ICAO

TYPE A - OPERATING LIMITATIONS

DUBAI / AL MAKTOUM INTL.
UNITED ARAB EMIRATES
RWY 12/30

MAGNETIC VARIATION 2° E (2026)

RUNWAY 12/30

DECLARED DISTANCES		
RWY 12		RWY 30
4500	TAKE-OFF RUN AVAILABLE	4500
4500	TAKE-OFF DISTANCE AVAILABLE	4500
4500	ACCELERATE-STOP DISTANCE AVAILABLE	4500
4500	LANDING DISTANCE AVAILABLE	4500



OVERALL RUNWAY GRADIENT 1:266

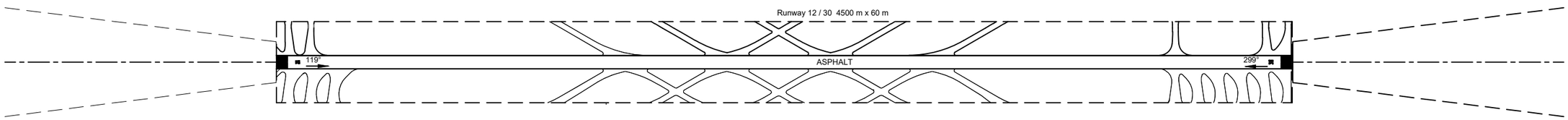

LEGEND

		PROFILE
IDENTIFICATION NUMBER	(10)	
HEIGHT AMSL	25	
BUILDING	■	(13)
TREE / BUSH	*	
POLE, AERIAL, TOWER, ETC	◉	
MOBILE OBSTACLE	=○=	

HORIZONTAL SCALE



ORDER OF ACCURACY:Horizontal 3 M; Vertical 1 FT

CHANGES: Updated MAG VAR Year. Editorial.