ADH Adhen — 25°27'57.00"N 055°58'44.00"E



ADM Autodrome — 25°03'00.00"N 055°14'37.00"E



AHA Al Hamra Industrial — 25°39'16.00"N 055°48'35.00"E



AHV Al Hillew Village — 25°22'40.00"N 055°36'13.00"E

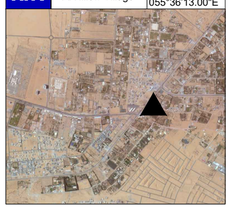

AJE Al Ajban East — 24°35'52.00"N 055°26'31.00"E



APJ Access Point Jebel Ali — 25°05'10.00"N 054°58'06.00"E



AWA Al Watan Road Intersection — 25°04'20.00"N 055°54'36.00"E



BHA Bukha Oilfield (b) — 26°15'00.00"N 056°04'00.00"E

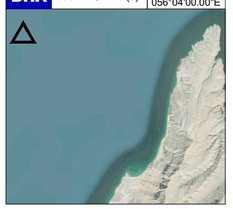

BIH Biatah — 25°24'42.00"N 055°47'54.00"E



BTN Al Bitnah — 25°11'01.00"N 056°14'00.00"E



CLR Clock Roundabout — 25°45'57.00"N 055°55'12.00"E



CMI Crescent Moon Island — 25°18'34.00"N 054°39'23.00"E



CMX CONMIX Factory — 24°48'30.00"N 055°05'37.00"E



DHD Dhaid — 25°17'16.00"N 055°54'58.00"E



DLR Dental Roundabout — 25°45'56.00"N 055°58'52.00"E



FCF Fujairah Cement Factory — 25°33'07.00"N 056°13'37.00"E



FDI Driving Institute — 25°06'36.00"N 056°17'12.00"E



FEH Fateh Oilfield (b) — 25°36'02.00"N 054°24'53.00"E



FIL Fili — 25°00'41.00"N 055°54'39.00"E



FMU Fallaj Al Mualla — 25°20'59.00"N 055°51'13.00"E



FQA Al Faqa — 24°42'48.00"N 055°37'23.00"E

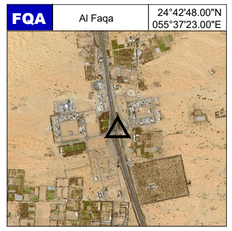

FSP Fujairah Sea Port — 25°10'08.00"N 056°21'12.00"E



FTC Transport Camp — 25°05'36.00"N 056°17'48.00"E



GHD Ghalilah Dam — 25°58'57.00"N 056°08'47.00"E



GHT Ghantoot — 24°52'17.00"N 054°54'14.00"E



HAL Al Halah — 25°28'42.00"N 056°10'56.00"E



HTA Hatta — 24°49'04.00"N 056°08'00.00"E



HYR Al Hayer — 24°35'55.00"N 055°44'03.00"E

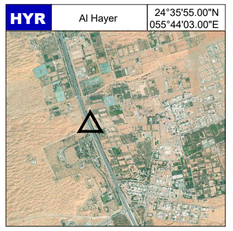

JUL Julphar Pharmaceutical — 25°39'47.00"N 055°57'56.00"E

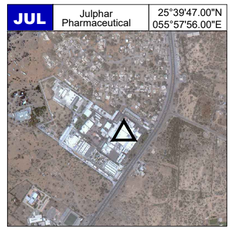

KDH Kadrah — 25°12'46.00"N 056°00'27.00"E



KEI Al Khail/Sheikh Mohammed Bin Zayed Inter. — 25°02'38.00"N 055°12'00.00"E



KFN Khor Fakkan — 25°20'56.00"N 056°20'54.00"E



KHI Khalifa Hospital Interchange — 25°36'51.00"N 055°51'03.00"E

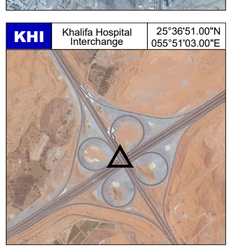

KKB Khor Kalba — 25°01'46.00"N 056°21'59.00"E

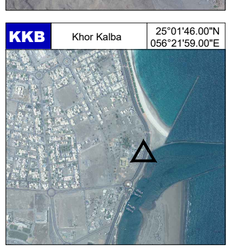

KTT Khatt — 25°36'51.00"N 056°00'24.00"E



LBS Lebsa — 25°25'40.00"N 055°43'41.00"E

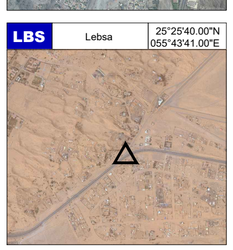

MFI Masafi — 25°17'58.00"N 056°09'59.00"E



MHZ Mahafiz Interchange — 25°10'38.00"N 055°44'13.00"E



MLH Maliha — 25°08'40.00"N 055°53'21.00"E



MNA Manama — 25°19'26.00"N 056°00'26.00"E



MRT Madam Roundabout — 24°54'46.00"N 055°46'34.00"E

MSQ Mina Saqr — 25°58'16.00"N 056°03'48.00"E

MTN Madam Town — 24°58'24.00"N 055°46'40.00"E

NAD North Ajman Docks (a) — 25°27'29.00"N 055°26'28.00"E

NKL Nakhli — 25°05'21.00"N 055°32'48.00"E

NZW Nazwa — 25°00'30.00"N 055°40'08.00"E

QAS Al Qasa — 25°09'31.00"N 056°01'24.00"E

QUA Quarry — 25°02'51.00"N 056°04'49.00"E

RFH Al Rafaah — 25°37'00.00"N 055°41'55.00"E

SHM Sharjah Monument — 25°16'24.00"N 055°42'15.00"E

SHO Shohada Road Bend — 25°33'22.00"N 055°53'18.00"E

SHW Al Shuwaib — 24°44'33.00"N 055°48'03.00"E

SIF Sifuni — 25°09'58.00"N 056°05'47.00"E

SOP Solar Park — 24°45'25.00"N 055°21'44.00"E

SQP Saqr Park — 25°42'13.00"N 055°58'14.00"E

SSM Sheikh Saeed Mosque — 25°04'44.00"N 056°21'32.00"E

TAY Tayybah — 25°23'41.00"N 056°09'56.00"E

TRI Truck Road Intersection — 24°51'18.00"N 055°00'37.00"E

TWD Taween Dam — 25°33'55.00"N 056°02'56.00"E

UAQ Umm Al Quwainn — 25°33'32.00"N 055°33'09.00"E

WHE Wadi Helo — 24°56'33.00"N 056°12'31.00"E

WKA Shawka — 25°04'55.00"N 056°01'33.00"E

VAR 2°E (2026)

VRP Points
- Compulsory VRP
- On request VRP

(a) VRP NAD defined by coordinates only
(b) VRP BHA and FEH outside of Chart ENR 6-6.1 coverage extension

Satellite images provided by Mohammed Bin Rashid Space Centre (November 2022)

CHANGES: Updated MAG VAR Year.