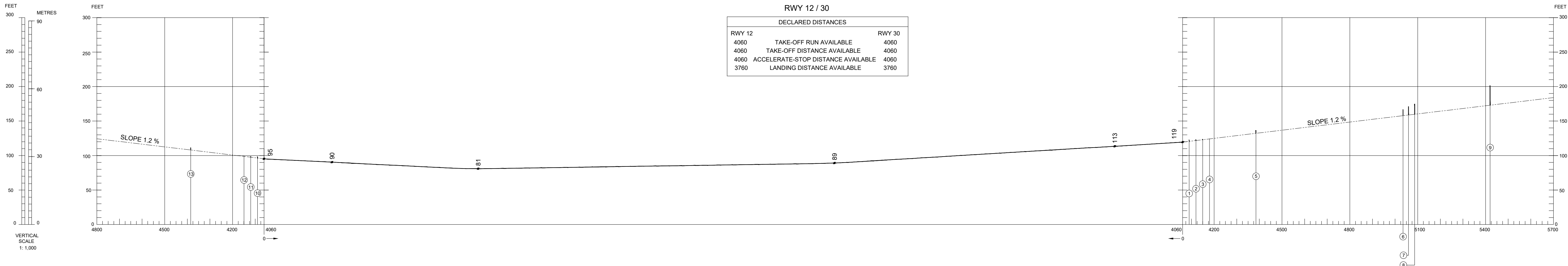
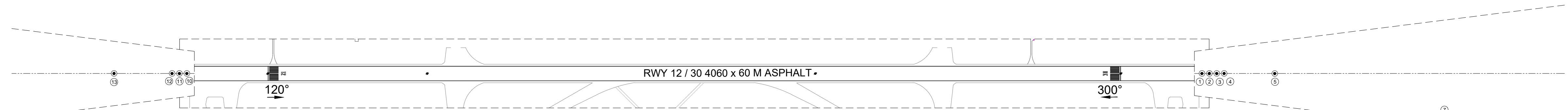


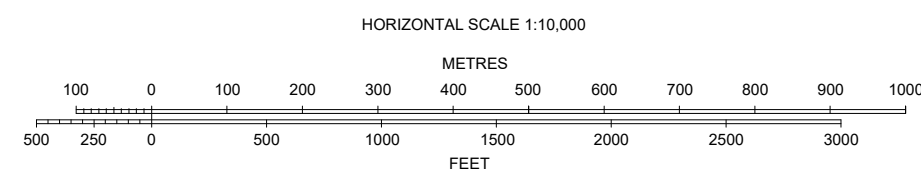
MAGNETIC VARIATION 2° E (2025)
ORDER OF ACCURACY: Horizontal 3 M; Vertical 1 FT



RWY 12 / 30		
DECLARED DISTANCES		
RWY 12		RWY 30
4060	TAKE-OFF RUN AVAILABLE	4060
4060	TAKE-OFF DISTANCE AVAILABLE	4060
4060	ACCELERATE-STOP DISTANCE AVAILABLE	4060
3760	LANDING DISTANCE AVAILABLE	3760



#	Description	WGS-84 Coordinates		ELEV AMSL	Survey Ref #
		Latitude	Longitude		
1	APPROACH_LIGHT	251913.7571N	0553209.2511E	123	3814
2	APPROACH_LIGHT	251913.2363N	0553210.1560E	123	3815
3	APPROACH_LIGHT	251912.7135N	0553211.0621E	124	3816
4	APPROACH_LIGHT	251912.1917N	0553211.9692E	124	3817
5	FFM_30	251908.6147N	0553218.1652E	137	4098
6	TREE	251852.2648N	0553234.2810E	167	7605
7	TREE	251852.1145N	0553235.2093E	171	7710
8	STREETLIGHT	251850.7242N	0553235.3924E	175	7726
9	MAST_LIGHTNING_CONDUCTOR	251844.4820N	0553245.1497E	201	6455
10	APPROACH_LIGHT	252025.4640N	0553004.8139E	98	3834
11	APPROACH_LIGHT	252025.9862N	0553003.9069E	99	3835
12	APPROACH_LIGHT	252026.5071N	0553003.0013E	99	3836
13	FFM_12	252030.6042N	0552955.8928E	111	4091



LEGEND

	PLAN	PROFILE
IDENTIFICATION NUMBER	⑤	⑤
TREE / BUSH	*	
POLE, AERIAL, TOWER, ETC	●	

GENERAL CIVIL AVIATION AUTHORITY