

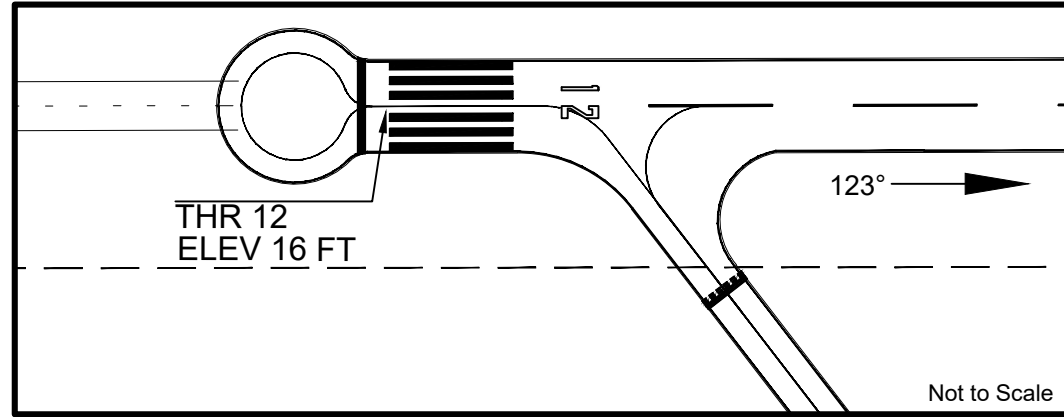
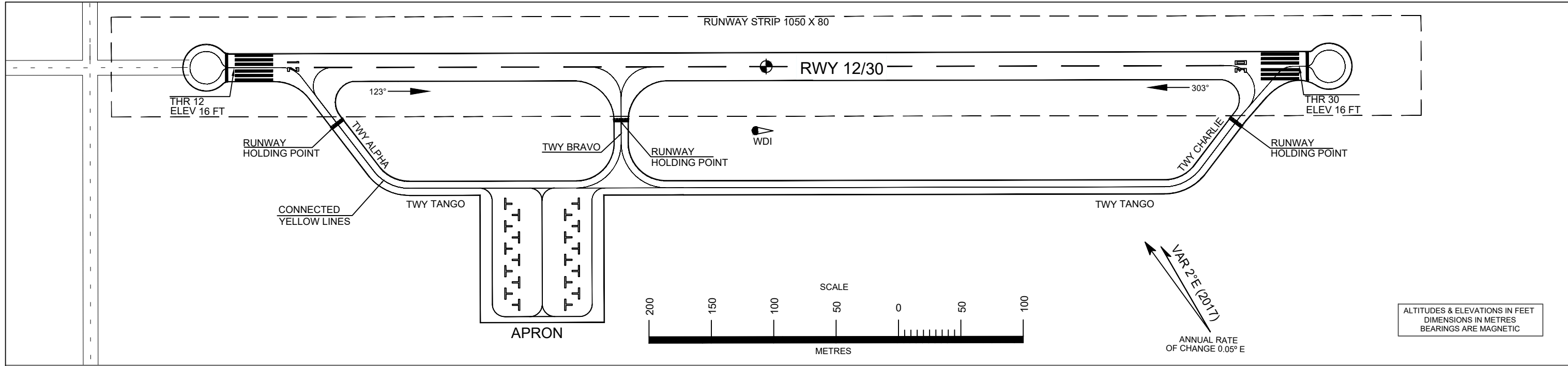
AERODROME CHART

ABU DHABI SPORTS AVIATION CLUB AIRPORT

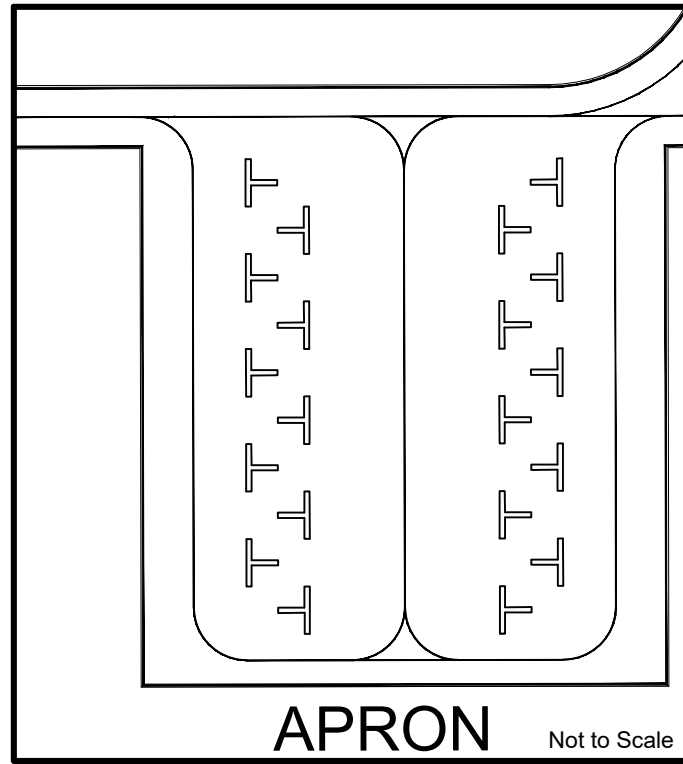
United Arab Emirates

AD ELEV 16 FT

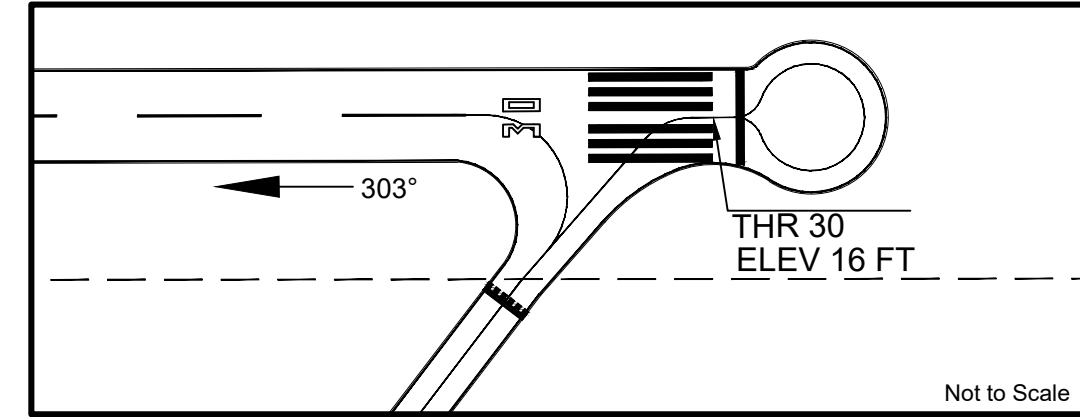
ARP 244336N
0544956E



MARKING ON RUNWAY 12



MARKING ON APRON



MARKING ON RUNWAY 30

APRON, TAXIWAY

PAVEMENT	DIMENSIONS	SURFACE TYPE	BEARING STRENGTH
Apron	100 x 100	ASPHALT	5,700 Kg / 0.60 MPA
Taxiway (A,B,C,T)	12 (Width)		

RUNWAY

RWY	THR COORDINATES	DIMENSIONS (LEN X WID)	SURFACE TYPE	BEARING STRENGTH	RESA (LEN X WID)	Remarks
12	244343.5N 0544943.6E	930 x 23	ASPHALT	5,700 Kg / 0.60 MPA	30 x 80	THR Displaced by 30 M
30	244327.6N 0545008.5E					

DECLARED DISTANCES

RWY 12	DESCRIPTION	RWY 30
930	TORA	930
930	TODA	930
930	ASDA	930
900	LDA	900

COMMUNICATION FACILITIES

Service	Call Sign	Frequency (MHz)
TIBA	ABU DHABI AVIATION CLUB	121.375

LEGEND

	RUNWAY HOLDING POINT
	WIND SOCK - NOT LIGHTING
	AERODROME REFERENCE POINT
	RUNWAY STRIP

CHANGES: Aerodrome KIZAD renamed ABU DHABI SPORTS AVIATION CLUB. Updated Bearing Strength. Call Sign. Editorial.