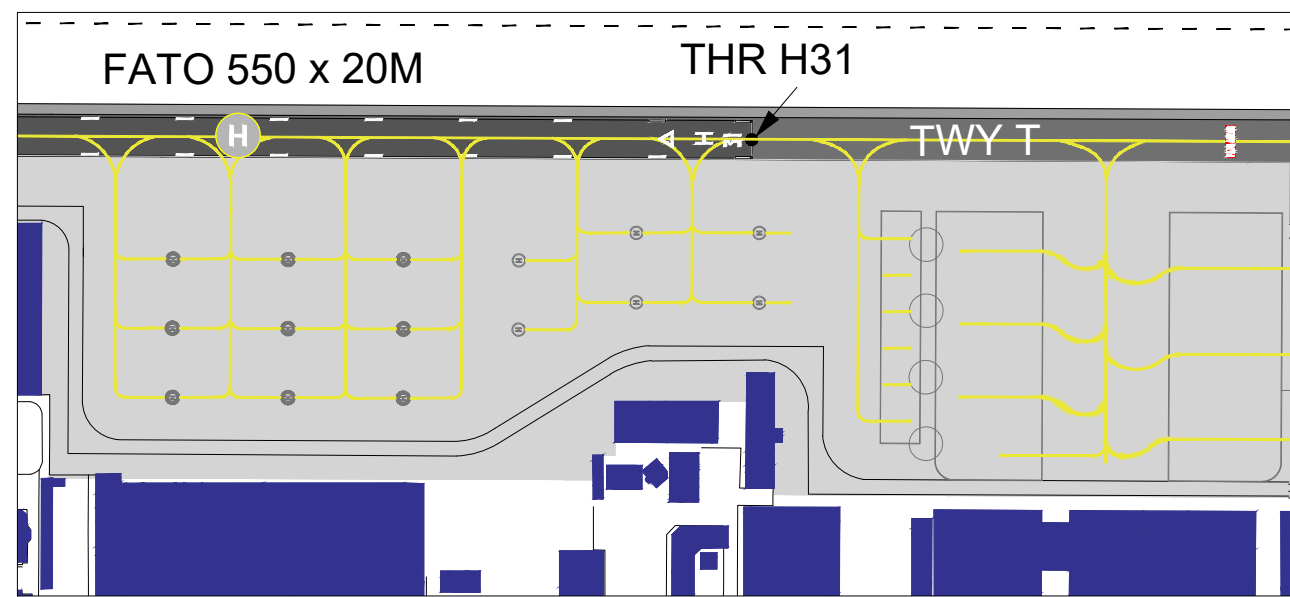
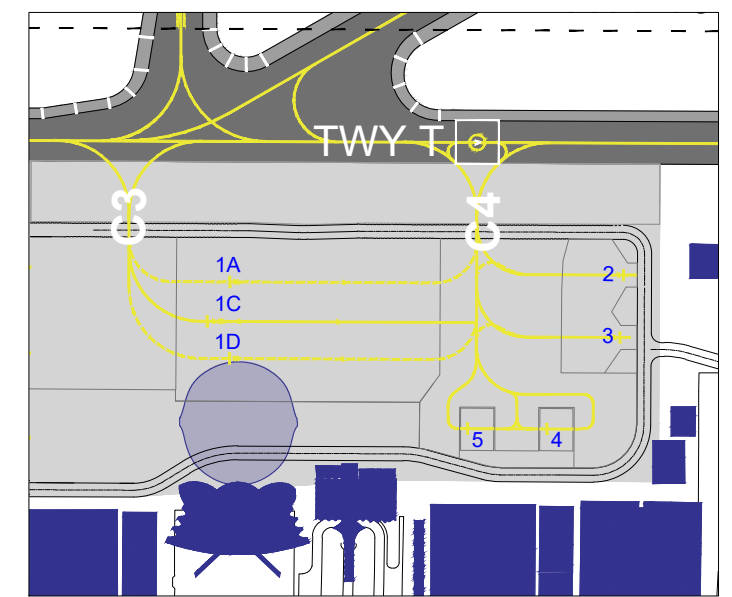


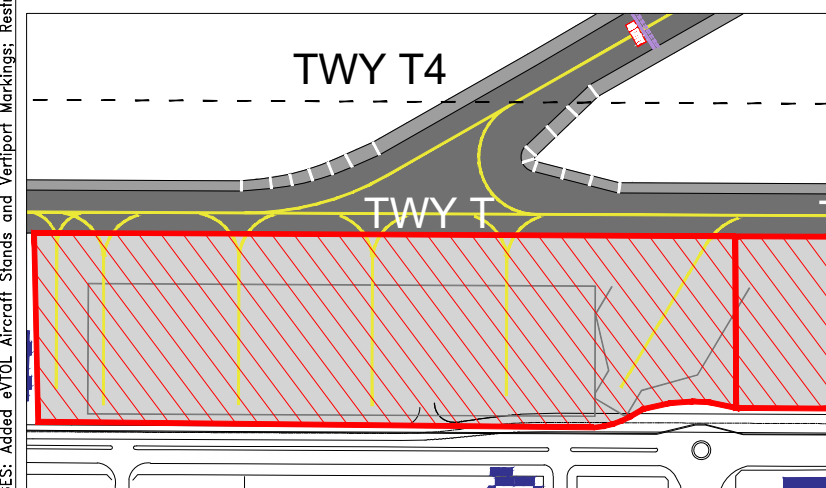
Apron A



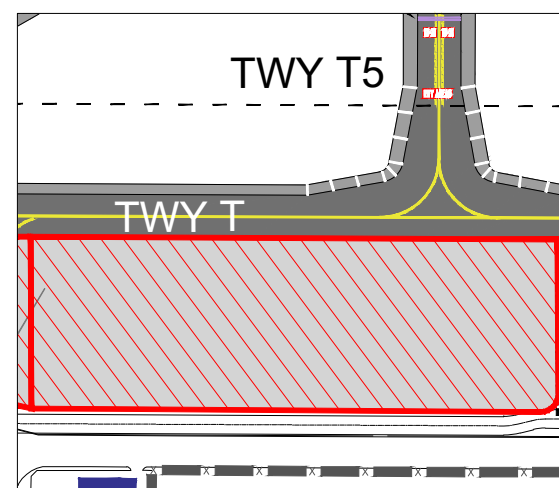
Apron B



Apron C



Apron D



Apron E

APRON C				
Stand	Coordinates	MAX Code	Restrictions	Remarks
1A	242546.35N 0542707.74E	2 X C	NIL	2 Code C parked in sequence (nose-to-tail)
1C	242546.05N 0542706.95E	E / 2 X D	B777-9 FOLDED	2 Code D parked in sequence (nose-to-tail)
1D	242545.31N 0542706.85E	2 X C	NIL	2 Code C parked in sequence (nose-to-tail)
2	242542.30N 0542713.66E	B	NIL	NIL
3	242541.49N 0542712.89E	B	NIL	NIL
4	242541.02N 0542710.76E	-	NIL	Operated by eVTOL ACFT only
5	242541.85N 0542709.58E	-	NIL	Operated by eVTOL ACFT only

LIGHTING			
Apron	Floodlighting		
Apron A	Asphalt	390/F/A/X/U	10
Apron B	Asphalt	390/F/A/X/U	13
Apron C	Concrete	530/R/C/X/U	13
Apron D	Concrete	660/R/D/X/U	10
Apron E	Concrete	40/R/D/X/U	10

Ⓐ No Aircraft Type Restriction on other Apron.

LEGEND			
STAND NR	1A		
APRONS - ASPHALT			
APRONS - CONCRETE			
ATS COMMUNICATION FACILITIES			
Services	Call Sign	Channel (MHZ)	Remarks
APP/Radar Control	Abu Dhabi Radar Central	124.400	EMERG 121.500 MHZ
	Abu Dhabi Radar West	128.100	
Aerodrome Control	Al Bateen Tower	119.900	Apron Services
Ground Control	Al Bateen Ground	120.375	
Ground Handling	Jetex	124.175	

CHANGES: Added eVTOL Aircraft Stands and Veripoint Markings; Restriction: Closed Apron D & E; Editorial.