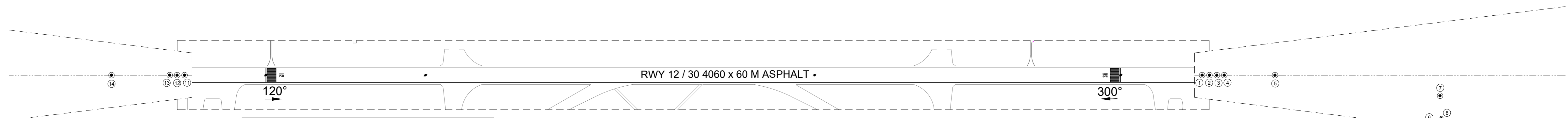
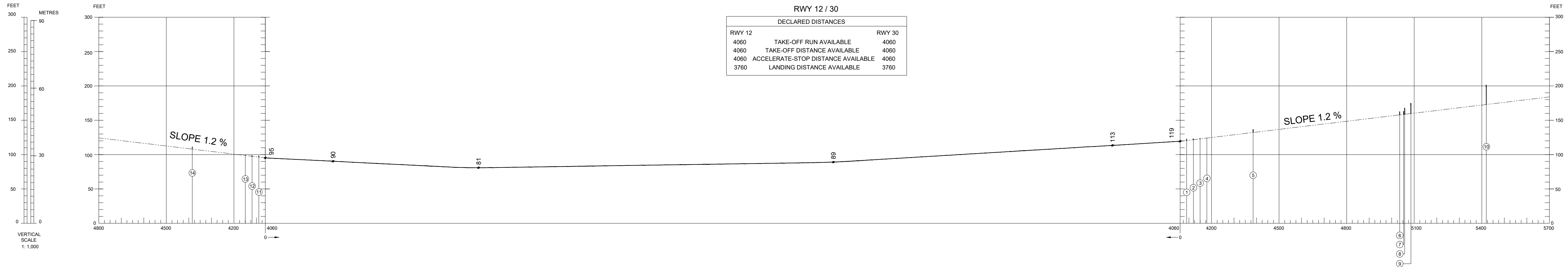
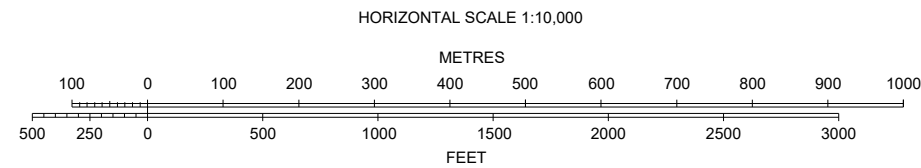


MAGNETIC VARIATION 2° E (2025)
ORDER OF ACCURACY: Horizontal 3 M; Vertical 1 FT



OBST IDENT	Description	WGS-84 Coordinates		ELEV AMSL		Survey IDENT
		Latitude	Longitude	FT		
1	APPROACH_LIGHT	251913.7571N	0553209.2511E	123		3814
2	APPROACH_LIGHT	251913.2363N	0553210.1560E	123		3815
3	APPROACH_LIGHT	251912.7135N	0553211.0621E	124		3816
4	APPROACH_LIGHT	251912.1917N	0553211.9692E	124		3817
5	FFM_30	251908.6147N	0553218.1652E	137		4098
6	TREE	251852.2588N	0553234.2957E	163		7076
7	STREETLIGHT	251854.7015N	0553236.7409E	163		5253
8	TREE	251852.1471N	0553235.1621E	168		7075
9	LAMP_POST	251850.8333N	0553235.4182E	175		2395
10	MAST_LIGHTNING_CONDUCTOR	251844.4820N	0553245.1497E	201		6455
11	APPROACH_LIGHT	252025.4640N	0553004.8139E	98		3834
12	APPROACH_LIGHT	252025.9862N	0553003.9069E	99		3835
13	APPROACH_LIGHT	252026.5071N	0553003.0013E	99		3836
14	FFM_12	252030.6042N	0552955.8928E	111		4091



CHANGES: Revised Chart.

LEGEND		
	PLAN	PROFILE
OBST IDENT	(5)	(6)
TREE / BUSH	*	
POLE, AERIAL, TOWER, ETC	●	