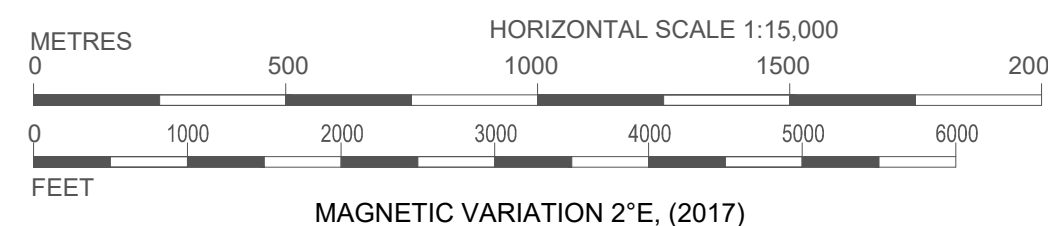
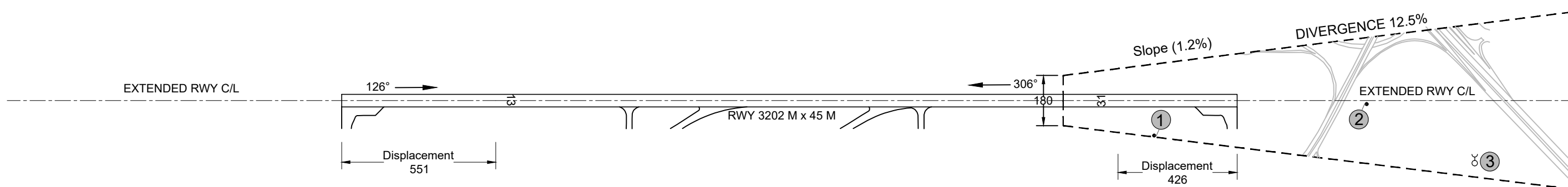
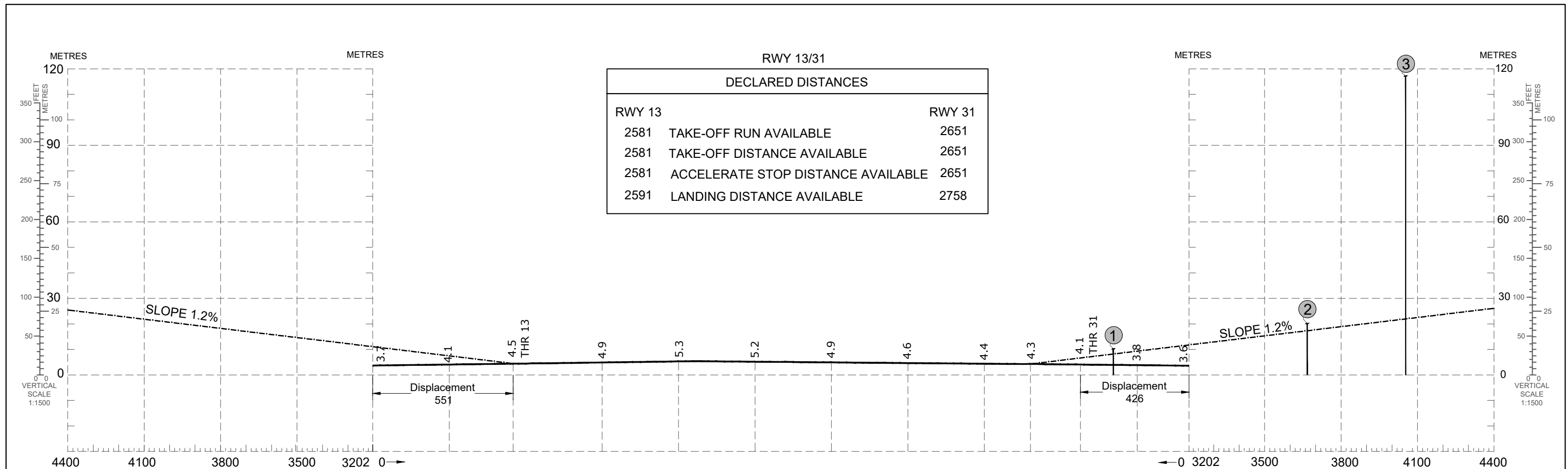


DISTANCES AND ELEVATIONS ARE IN METRES
 ELEVATIONS ARE IN AMSL
 BEARING ARE MAGNETIC

AERODROME OBSTACLE CHART-ICAO
 Type A-Operating Limitations

ABU DHABI / AI Bateen Executive Airport
 United Arab Emirates
 RWY 13



LEGEND

	Slope
	OBSTACLES:
	GATE, WINDSOCK
	MOSQUE / MINAR

AMENDMENT RECORDS

NO	DATE	ENTERED BY

ORDER OF ACCURACY

HORIZONTAL - 3.0 M
VERTICAL - 0.5 M

OBST IDENT	DESCRIPTION	COORDINATES		ELEV	SURVEY REF IDENT
		LATITUDE	LONGITUDE		
1	WINDSOCK	242513.11N	0542802.71E	10.2	OMAD0145
2	GATE	242500.79N	0542826.44E	20.2	OMAD0161
3	MINAR	242447.64N	0542832.62E	117.2	OMAD0151

CHANGES: Amended declared distance.