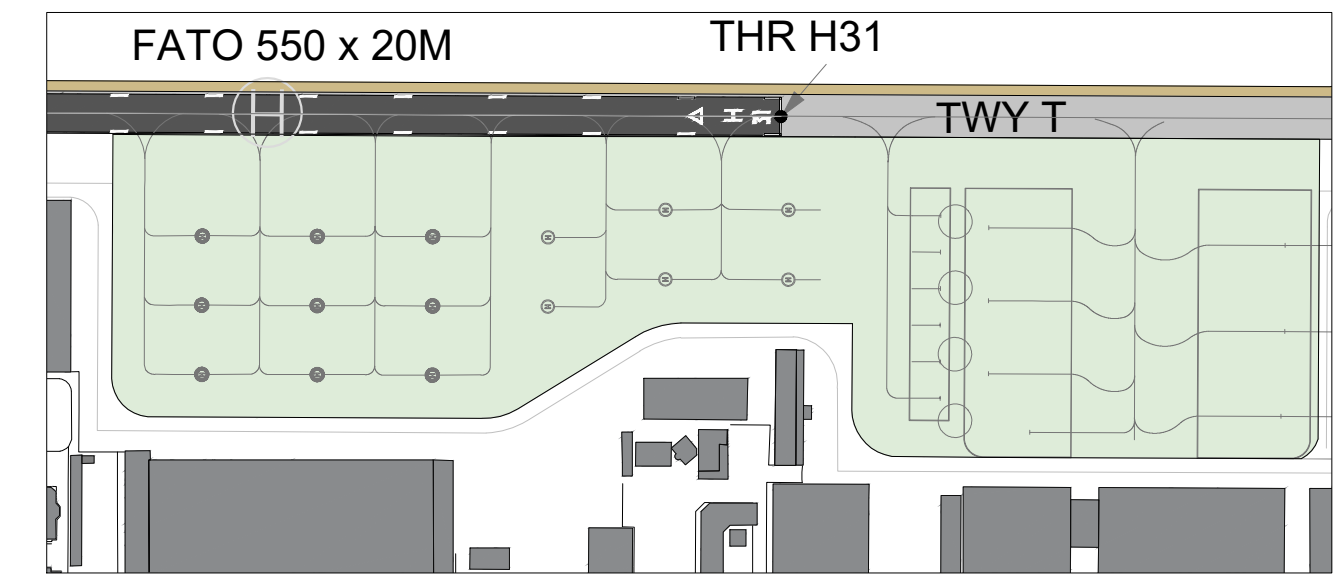
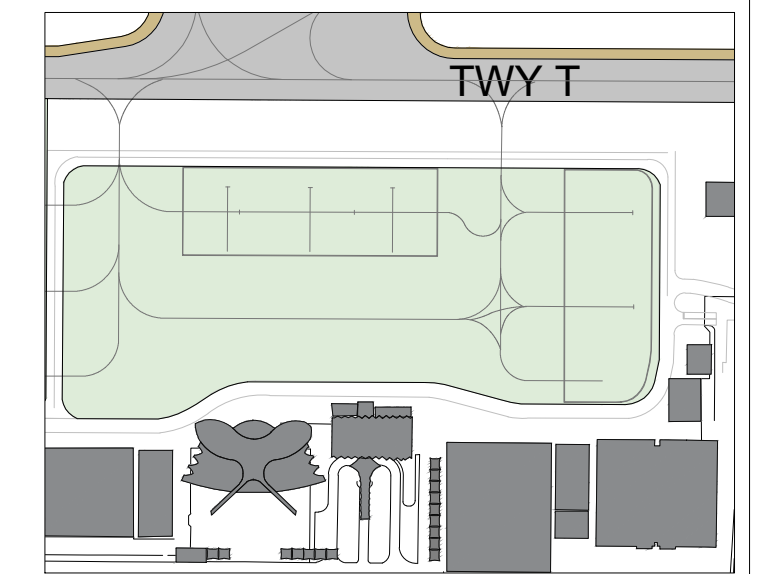


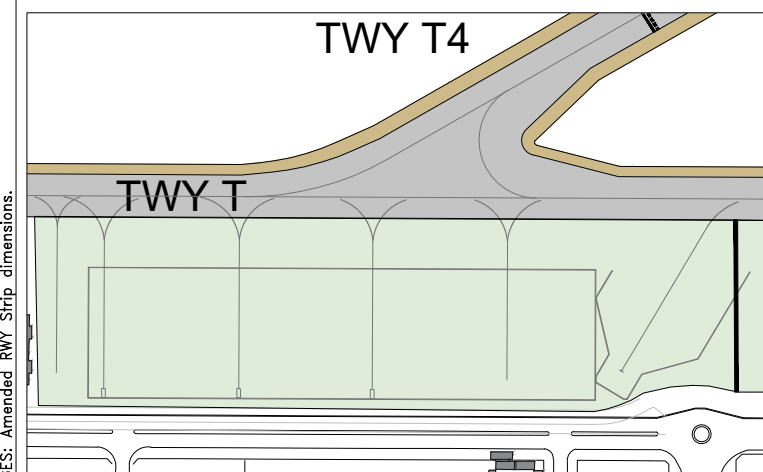
Scale 1:4000 Apron A



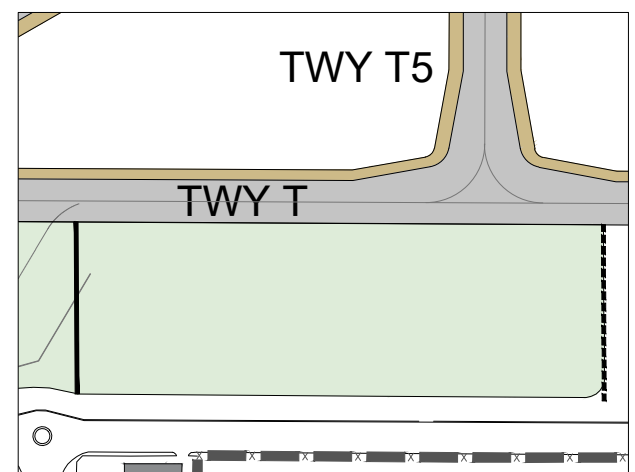
Scale 1:4000 Apron B



Scale 1:4000 Apron C



Scale 1:4000 Apron D



Scale 1:4000 Apron E

LIGHTING	
APRON	Floodlighting

APRON DATA			
Description	Surface	Strength (PCR)	ELEV (FT)
Apron A	Asphalt	390/F/A/X/U	10
Apron B	Asphalt	390/F/A/X/U	13
	Concrete	530/R/C/X/U	
Apron C	Asphalt	390/F/A/X/U	13
	Concrete	590/R/C/X/U	
Apron D	Concrete	660/R/D/X/U	10
Apron E	Concrete	40/R/D/X/U	10

Remarks:  
• No Aircraft Type Restriction on any Apron.

ATS COMMUNICATION FACILITIES			
Services	Call Sign	Channel (MHZ)	Remarks
APP/Radar Control	Abu Dhabi Radar Central	124.400	EMERG 121.500 MHZ
	Abu Dhabi radar West	128.100	
Aerodrome Control	Al Bateen Tower	119.900	
Ground Control	Al Bateen Ground	120.375	
Ground Handling	Jetex	124.175	Apron Services

LEGEND	
ARP	
VOR/DME	
RVR	
HELIPAD	
NAVAIDS	
RWY STRIP	
RESA	
TAXIWAY	
ENHANCED TWY CENTRE LINE	
APRON	
BUILDINGS	
RWY HOLDING POSITION PATTERN-A WITH STOP BARS	
WIND DIRECTION INDICATOR	
ATC SERVICE BOUNDARY	
AIRPORT BOUNDARY	

CHANGES: Amended RWY Strip dimensions.