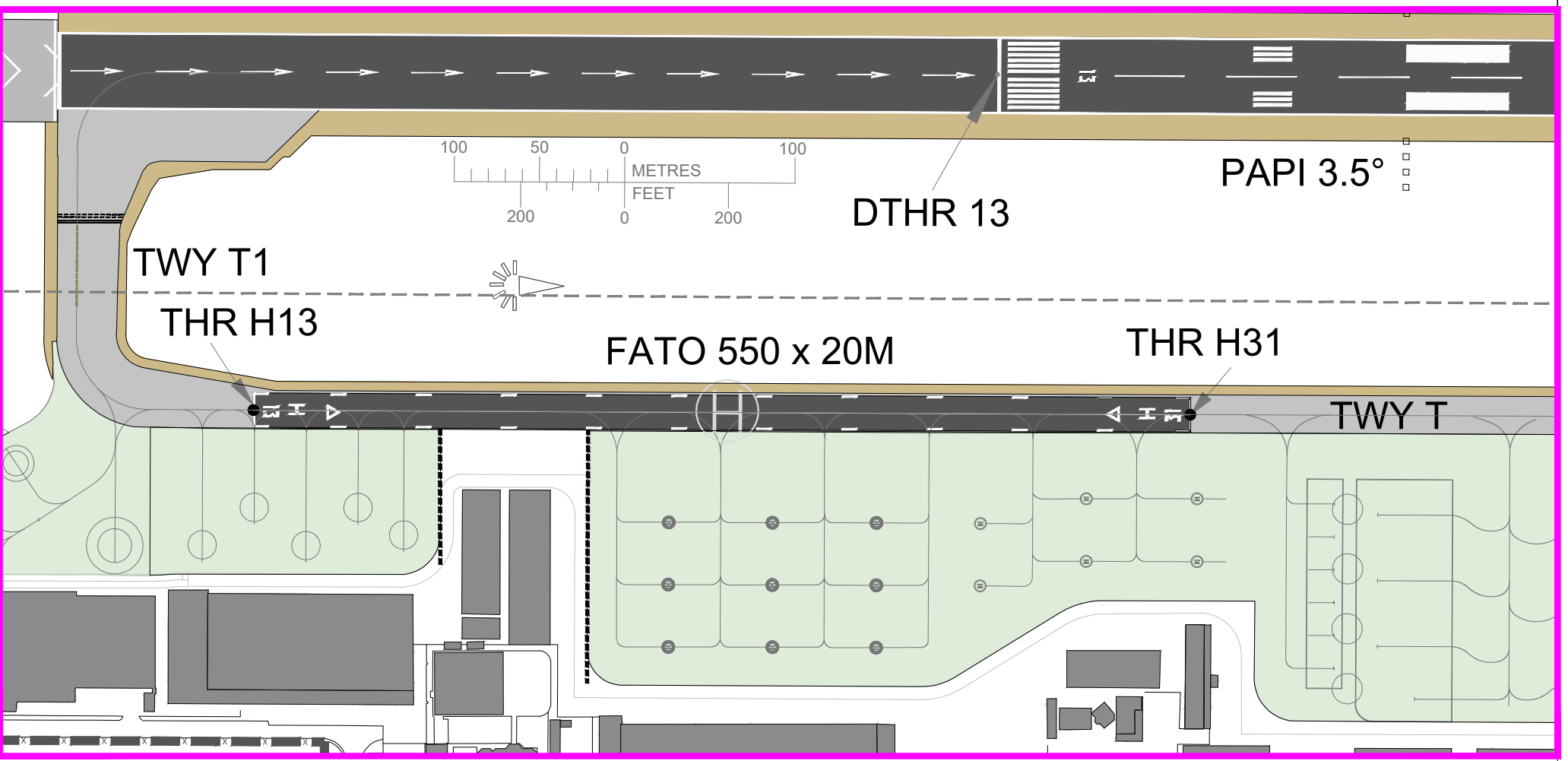
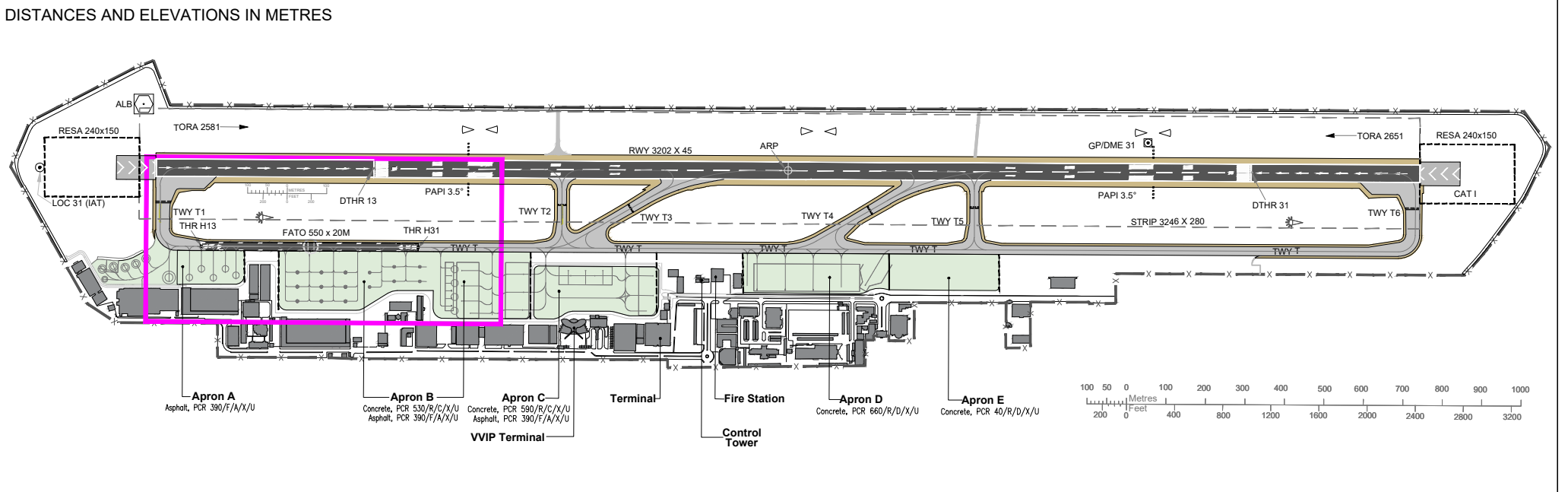


HELIPORT CHART - ICAO	AERODROME ELEV 18 FT	ARP 242542N 0542729E	ABU DHABI / Al Bateen Executive United Arab Emirates
-----------------------	----------------------	-------------------------	---

ELEVATIONS ARE AMSL

FATO	BRG (TRUE)	VAR	ELEV	THR COORD	TLOF COORD	SURFACE STRENGTH	DECLARED DISTANCES (M)			GUND (FT)	TWY
							TODAH	RTODAH	LDAH		
THR H13	128°	2° E (2017)	3.14 M / 10 FT	242607.05N 0542643.06E	NIL	Asphalt PCR 380/F/A/X/U	550	550	550	-110	TWY TANGO WIDTH = 23 M
THR H31	308°		4.33 M / 14 FT	242556.05N 0542658.45E			550	550	550	-110	ASPHALT, PCR 380/F/A/X/U

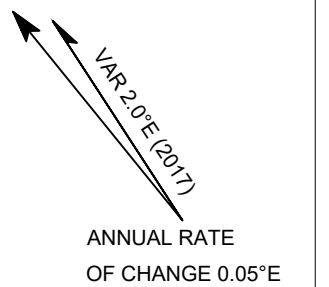


MARKING AIDS FATO H13 / H31



- FATO LIGHTING: LIL Omni-directional perimeter lights.
LIL Omni-directional aiming point lights for both directions.
- REMARKS: FATO available during daytime VMC operations only.
- SAFETY AREA: 550 x 40M
- SLOPE THR H13: +0.216 %
- SLOPE THR H31: -0.216 %

Note: For ATS Communication Facilities refer to OMAD AD 2.18



CHANGES: Amended RWY Strip dimensions.