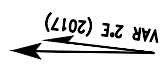


- ① MAX 250 KIAS
- ② MAX 230 KIAS
- ③ MAX 230 KIAS FOR NOBTO 6B ONLY
- ④ MAX 230 KIAS (NOT APPLIED FOR GIDOB 2B, ELOVU 2B)

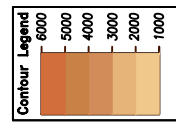
D-ATIS	119.975
ABU DHABI RADAR (W)	128.100
ABU DHABI RADAR (C)	124.400
ABU DHABI DIRECTOR (S)	118.000
ABU DHABI DIRECTOR (N)	118.425
ABU DHABI RADAR (E)	133.550
ABU DHABI INFO	127.500
TWR	119.200(S) 118.675(N)
GND	123.975(S) 121.950(N) 120.425(C)

FOR ROUTE DESCRIPTION  
 SEE OMAA AD 2.22

TRANSITION ALTITUDE  
 13,000 FT

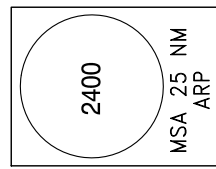


BEARINGS ARE MAGNETIC  
 ELEV, ALT, HGT IN FEET  
 Refer ENR 5.1 for vertical limits details



NOTES  
 Do not descend below ATC cleared level.

RESTRICTIONS  
 MAX 250 KIAS below 10,000 FT



CHANGES: Added D8. Editorial.