ELEVATIONS IN FEET AMSL
ALL OTHER DIMENSIONS IN METRES
BEARINGS ARE MAGNETIC

AERODROME OBSTACLE CHART - ICAO

TYPE A - OPERATING LIMITATIONS

DUBAI / AL MAKTOUM INTL.
UNITED ARAB EMIRATES

RWY 13/31

MAGNETIC VARIATION 2° E (2020)
ORDER OF ACCURACY: Horizontal 3M; Vertical 1FT

DECLARED DISTANCES		
RWY 13		RWY 31
1838	TAKE-OFF RUN AVAILABLE	1838
1838	TAKE-OFF DISTANCE AVAILABLE	1838
1838	ACCELERATE-STOP DISTANCE AVAILABLE	1838
1688	LANDING DISTANCE AVAILABLE	1688

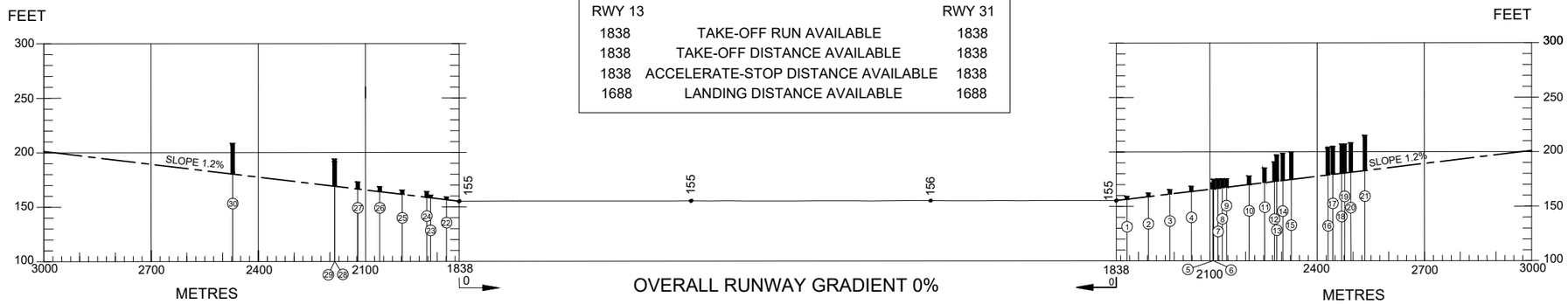

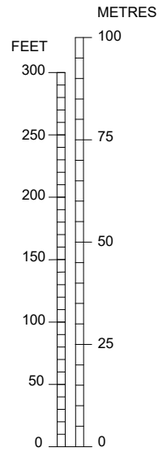

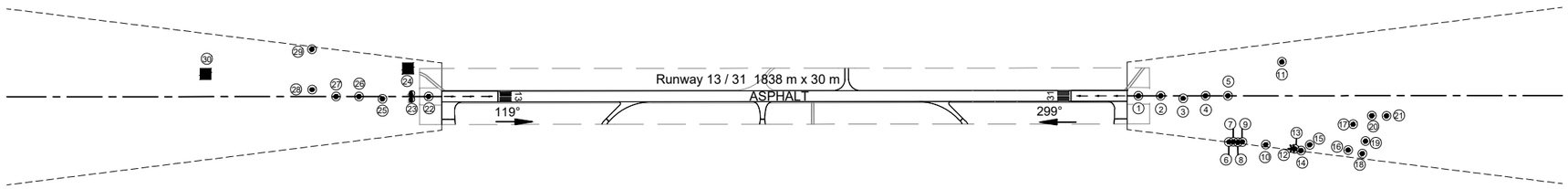

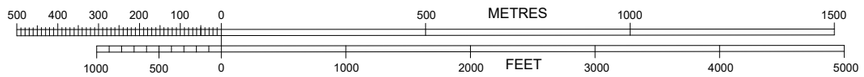

CAUTION

EXCLUSIVE USE FOR EFTA AIRCRAFT ONLY

LEGEND

		PROFILE
IDENTIFICATION NUMBER	10	
HEIGHT AMSL	25	
BUILDING	■	13
TREE / BUSH	*	
POLE, AERIAL, TOWER, ETC	◉	
LOCALISER		

#	Description	WGS-84 Coordinates Latitude	Longitude	ELEV AMSL FT	Survey Ref #
1	APPROACH_LT	245142.9469N	0551005.7261E	159.25	2888
2	APPROACH_LT	245141.9346N	0551007.5551E	162.29	2887
3	APPROACH_LT	245140.7324N	0551009.2512E	165.42	2879
4	APPROACH_LT	245139.9105N	0551011.2115E	168.39	2875
5	APPROACH_LT	245138.9009N	0551013.0370E	171.43	2874
6	STREETLIGHT	245135.4140N	0551010.8300E	174.81	2542
7	STREETLIGHT	245135.2243N	0551011.1991E	175.06	2541
8	STREETLIGHT	245134.9924N	0551011.5511E	175.30	2540
9	STREETLIGHT	245134.8082N	0551011.9270E	175.31	2539
10	FENCE	245133.5521N	0551013.7163E	177.88	2551
11	STREETLIGHT	245138.9683N	0551019.1222E	185.33	2526
12	TREE_SMALL	245132.0463N	0551015.6625E	190.63	34575
13	STREETLIGHT	245131.9331N	0551015.8668E	197.19	2005
14	STREETLIGHT	245131.5132N	0551016.2918E	198.45	2094
15	STREETLIGHT	245131.5263N	0551017.2772E	199.80	2128

#	Description	WGS-84 Coordinates Latitude	Longitude	ELEV AMSL FT	Survey Ref #
16	STREETLIGHT	245129.4026N	0551020.1407E	204.17	31626
17	STREETLIGHT	245131.0844N	0551021.8308E	204.99	31624
18	STREETLIGHT	245128.4992N	0551021.1317E	207.05	31654
19	STREETLIGHT	245129.2818N	0551022.0059E	207.42	31653
20	STREETLIGHT	245130.8794N	0551023.7885E	208.24	31651
21	ROADSIGN	245130.2194N	0551024.9898E	215.26	31606
22	APPROACH_LT	245215.0316N	0550907.7520E	159.25	2889
23	31_LOC_NFM	245215.7764N	0550906.4004E	160.96	16136
24	LIGHTNING_CONDUCTOR	245218.0396N	0550907.4578E	164.24	2905
25	APPROACH_LT	245216.9273N	0550903.8483E	165.56	2894
26	APPROACH_LT	245218.1773N	0550902.0711E	168.69	2623
27	APPROACH_LT	245219.2114N	0550900.1934E	172.92	2624
28	STREETLIGHT	245220.8179N	0550858.5760E	191.47	2656
29	STREETLIGHT	245223.8223N	0550900.5596E	194.02	2658
30	BUILDING	245226.8090N	0550850.6638E	208.45	33131

CHANGES: Updated OBST. Editorial.